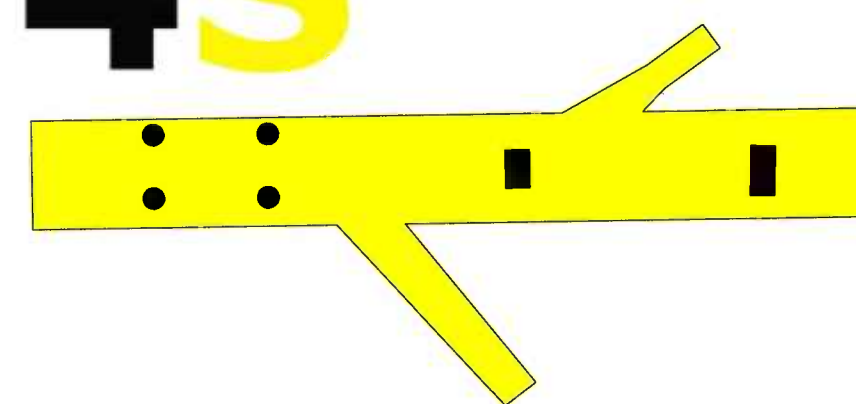
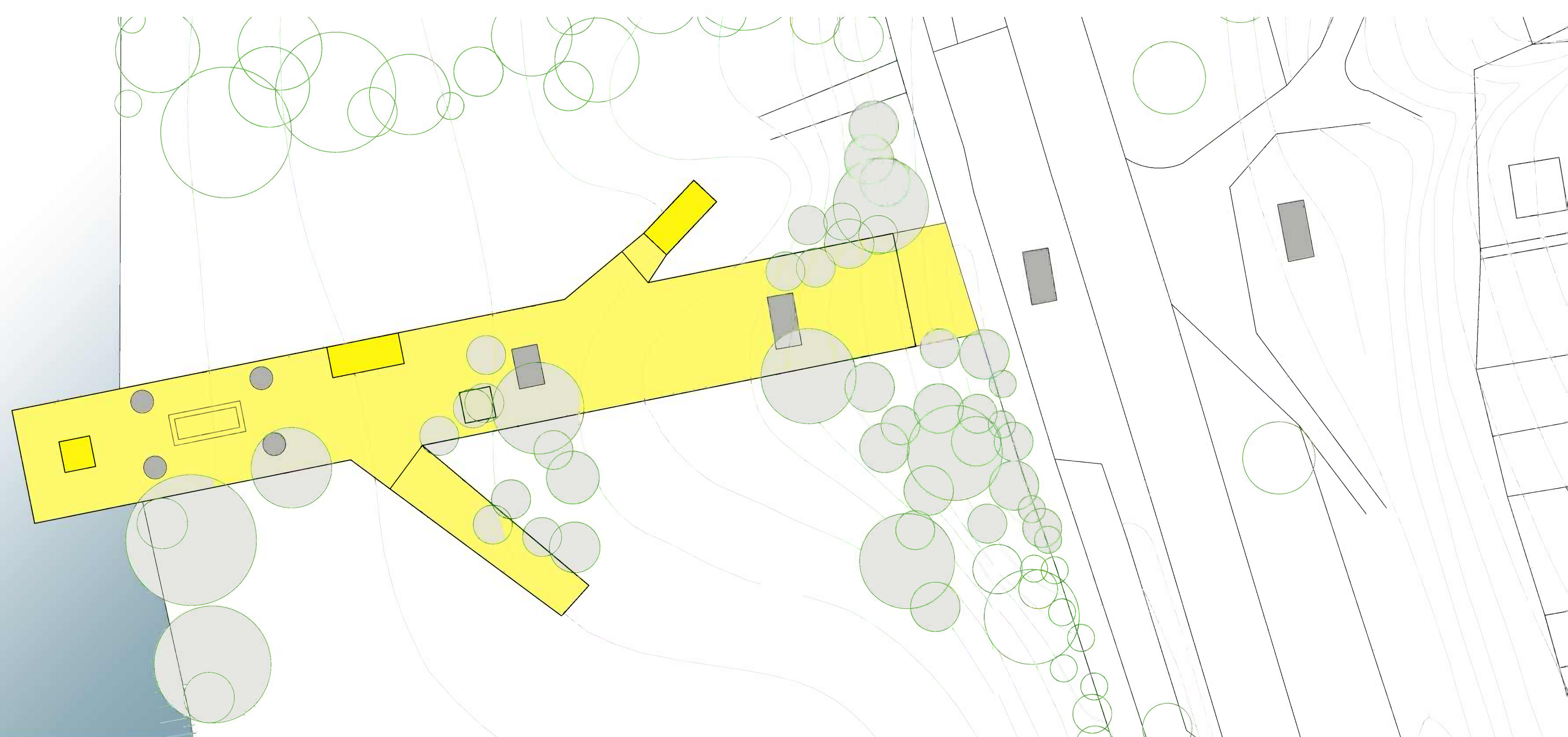




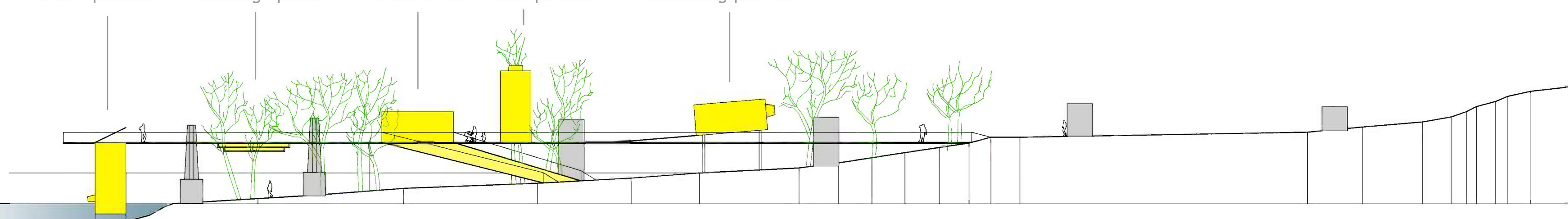
MP4S



- concerned object is situated near the imaginary axis Schlosshof-Bratislava
- there is a Bratislava- South Moravia cycling route skirting the plot
- placed at the foot of the Sandberg hill - archaeological location, sand mining
- remains of the tow pylons
- concerned land a flood plain area
- biotopes of flood plain forest and surrounding marshes, their protection



water pavilion   meeting space   refreshments   tree pavilion   Sandberg pavilion



M: 1:300

Despite having great historical and biological tourism potential with skirting international cycling route the place is neglected. There is no object that would inform about this unique place giving reason to stop here.

The line of tow pylons is crossed by compact transparent volume of the pier. There is a group of pavilions rising from this platform, reacting to local countryside, important points and crossing axis. The vegetation stays intact, considering the level of protection. Only the pieces which are not vital enough to survive are removed. The pavilions are not meant to appear so massive, but rather to give impression of smaller objects, presenting exposition about the location in uncommon way. There are two modes – summer and winter. During the winter pavilions are closed, the pier serves as a view point with a group of pavilion sculptures. In the summer pavilions and refreshments open for the visitors the place acts a meeting place.

